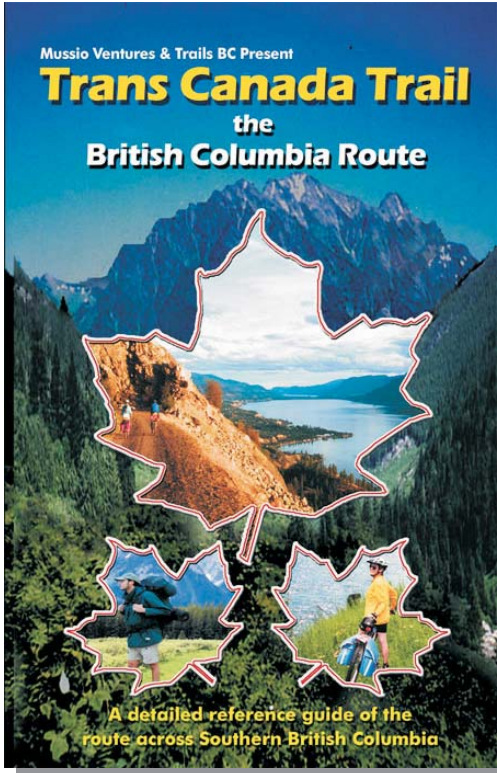


Chilliwack River Valley Trans Canada Trail Challenge



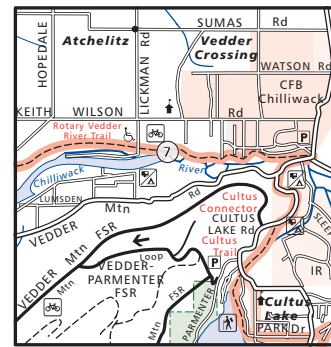
Regional Cities: Victoria, Nanaimo, Vancouver, Hope, Princeton, Penticton, Kelowna, Grand Forks, Trail, Creston, Cranbrook, Fernie

This is the first complete route guide of the Trans Canada Trail! We have combined colour maps and detailed route descriptions with interesting facts and highlights on the Trans Canada Trail through British Columbia. Also included are region specific listings of service providers and photographs from along the trail.

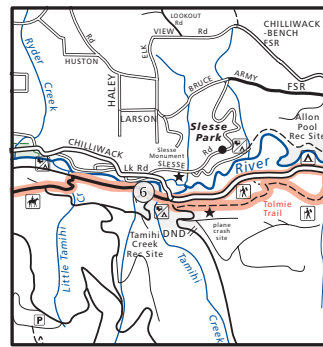
The book has been divided into the six regions including, Vancouver Island, Southwestern B.C., Okanagan, Boundary, West Kootenay and Rocky Mountains. It has been written in a West to East format starting in Victoria and ending at the beautiful Elk Pass at the Alberta border. Travellers are aided by the 75 maps and detailed route descriptions every step of the way.

For those armchair readers, interesting tidbits on history, points of interest and pictures are scattered throughout the book. Explore the history and mystique of the world's first national trail with the Trans Canada Trail: The British Columbia Route.

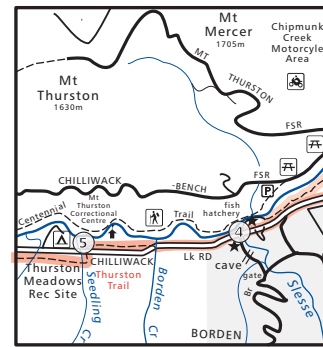
7 Lickman Rd at Vedder dyke



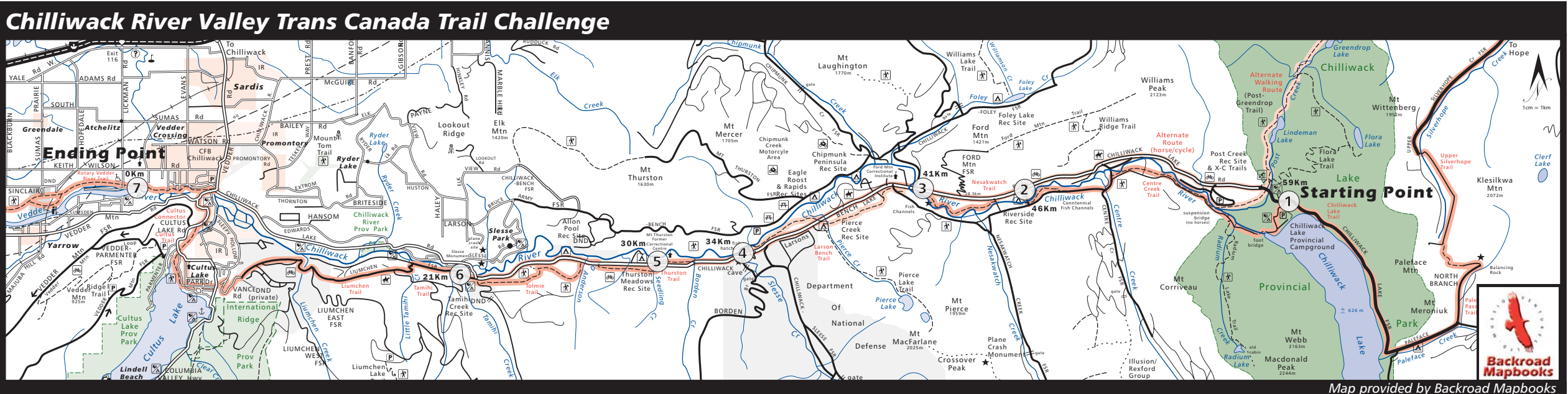
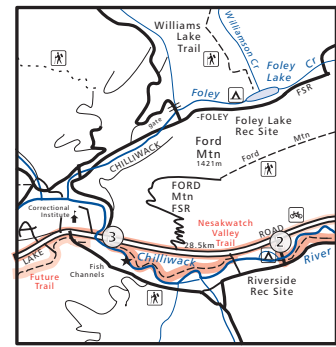
6 Tamihi FSR and Chilliwack Rd



5 Thurston FS Rec Campsite
4 Chilliwack River Fish Hatchery



3 Foley Former FS Rec. Campsites
2 Riverside FS Rec. Campsites



Map provided by Backroad Mapbooks